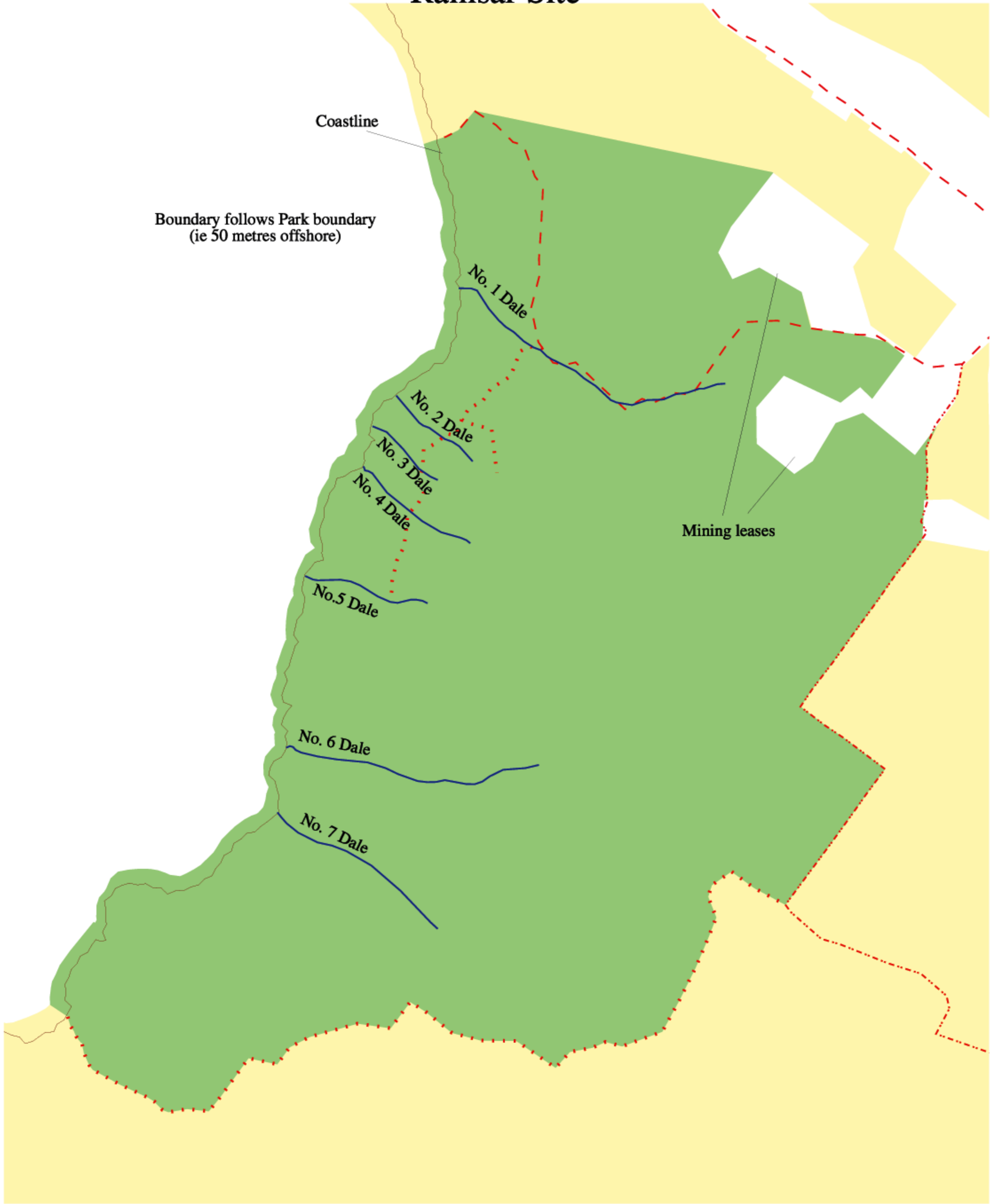


The Dales, Christmas Island Ramsar Site



Boundary follows Park boundary
(ie 50 metres offshore)

Coastline

No. 1 Dale

No. 2 Dale

No. 3 Dale





No. 4 Dale

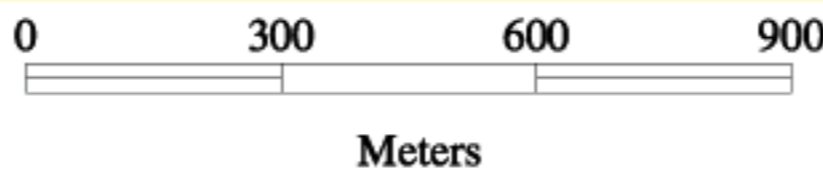
No. 5 Dale

No. 6 Dale

No. 7 Dale

Mining leases

-  Ramsar Site
-  Christmas Island National Park
-  Streams
-  Unsealed road
-  Vehicular track
-  Foot trail



Projection: Christmas Island 85
Datum WGS72

SOURCES:
AUSLIG (1995): AUSLIG 1:25000 Data -
Streams, Roads, Coastline
Dept. of Land Administration (1995): Cadastre

Produced by: Environmental Resources
Information Network (ERIN),
Environment Australia, Canberra.
COPYRIGHT Commonwealth of Australia,
Canberra September 2002

