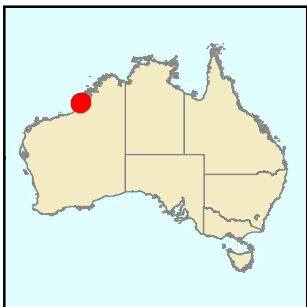
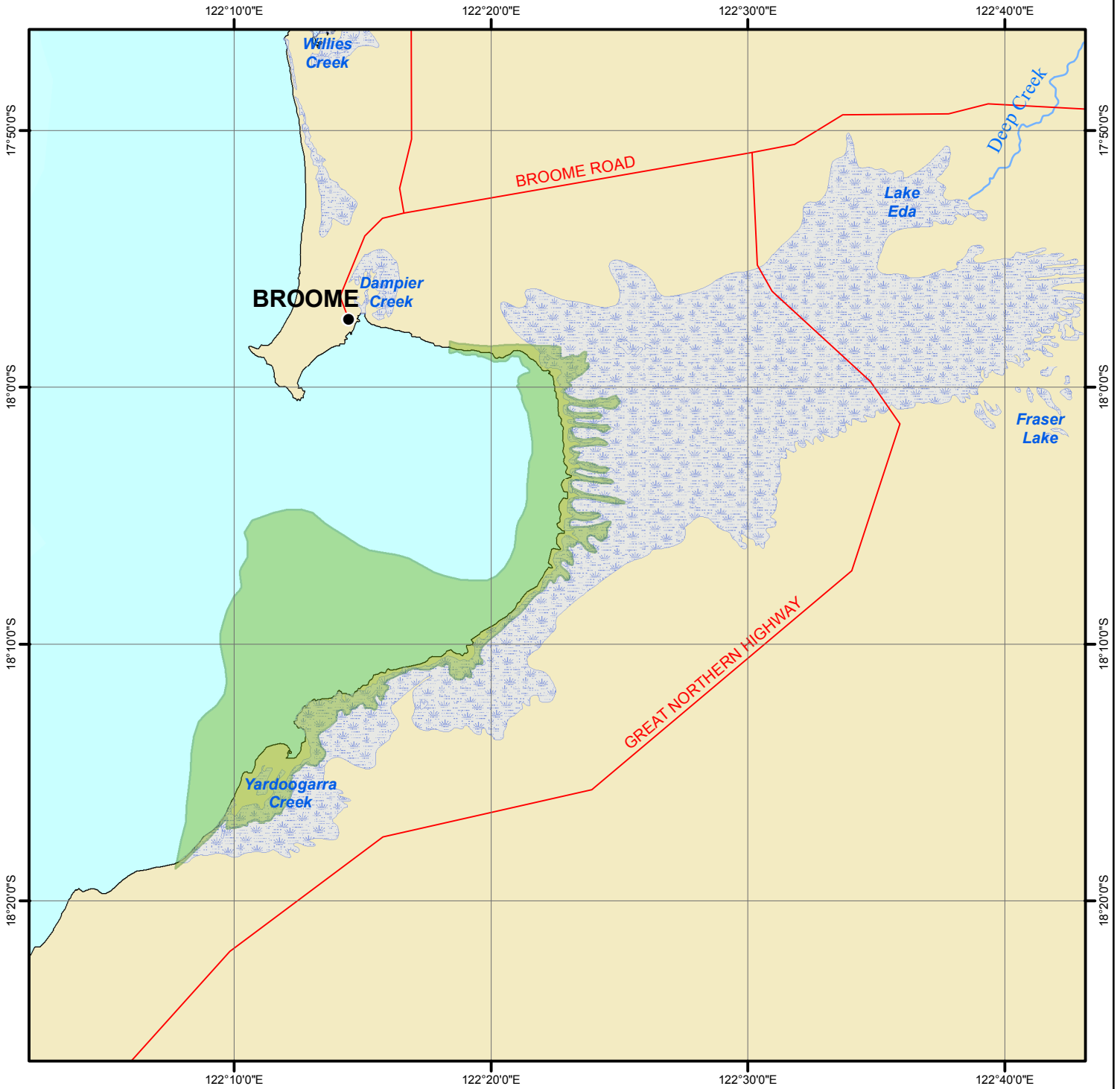




# Roebuck Bay, WA



## Legend

-  Main Roads
-  Main Rivers
-  Ramsar Wetlands
-  Waterbody



5 2.5 0 5  
Kilometers

### Data Sources:

Roads:  
© Commonwealth of Australia, Geoscience Australia, 2004.  
Rivers:  
© Commonwealth of Australia, Geoscience Australia.  
Ramsar Wetlands:  
© Commonwealth of Australia, 2007.  
State and Territory Borders:  
© Commonwealth of Australia, Geoscience Australia, 2001.

### Caveats:

All data are presumed to be correct as received from data providers. No responsibility is taken by the Commonwealth for errors or omissions, and the Commonwealth does not accept responsibility in respect to any information or advice given in relation to, or as a consequence of anything contained herein.

Map produced by Environmental Resources Information Network, Australian Government, Department of the Environment, Water, Heritage and the Arts, June 2009.

Geographic Coordinate System, GDA-94 Datum.



**Australian Government**  
Department of the Environment,  
Water, Heritage and the Arts