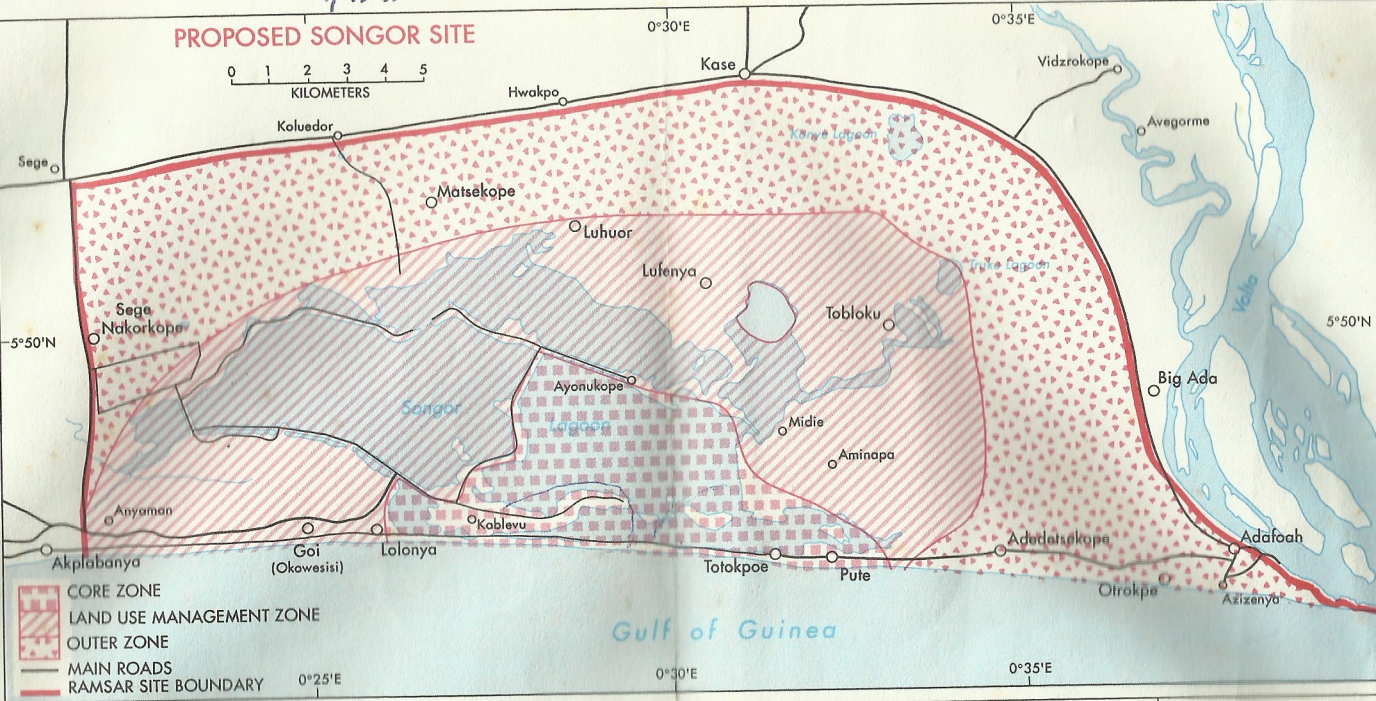
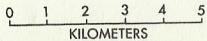







PROPOSED SONGOR SITE



-  CORE ZONE
-  LAND USE MANAGEMENT ZONE
-  OUTER ZONE
-  MAIN ROADS
-  RAMSAR SITE BOUNDARY

Gulf of Guinea