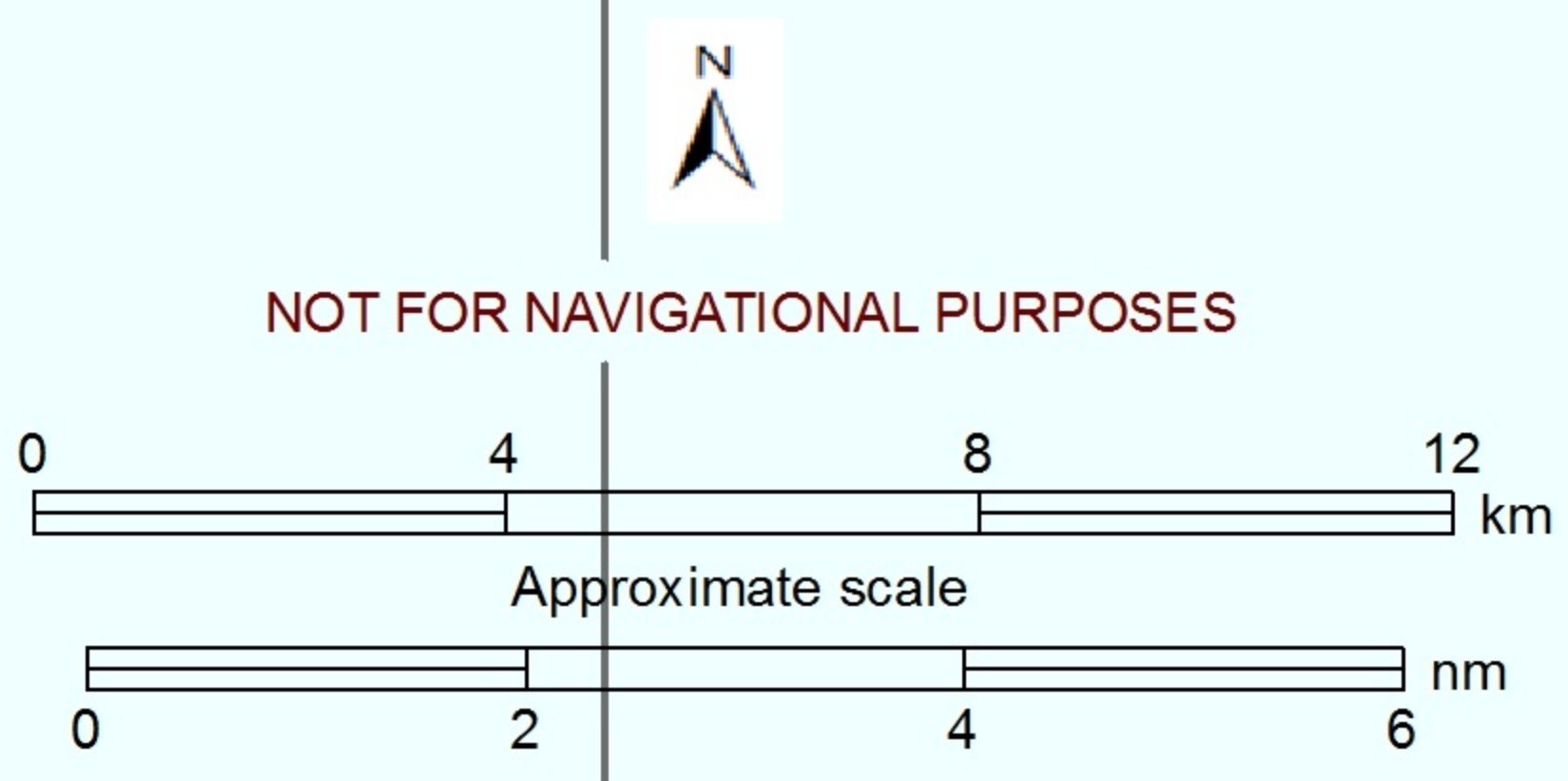
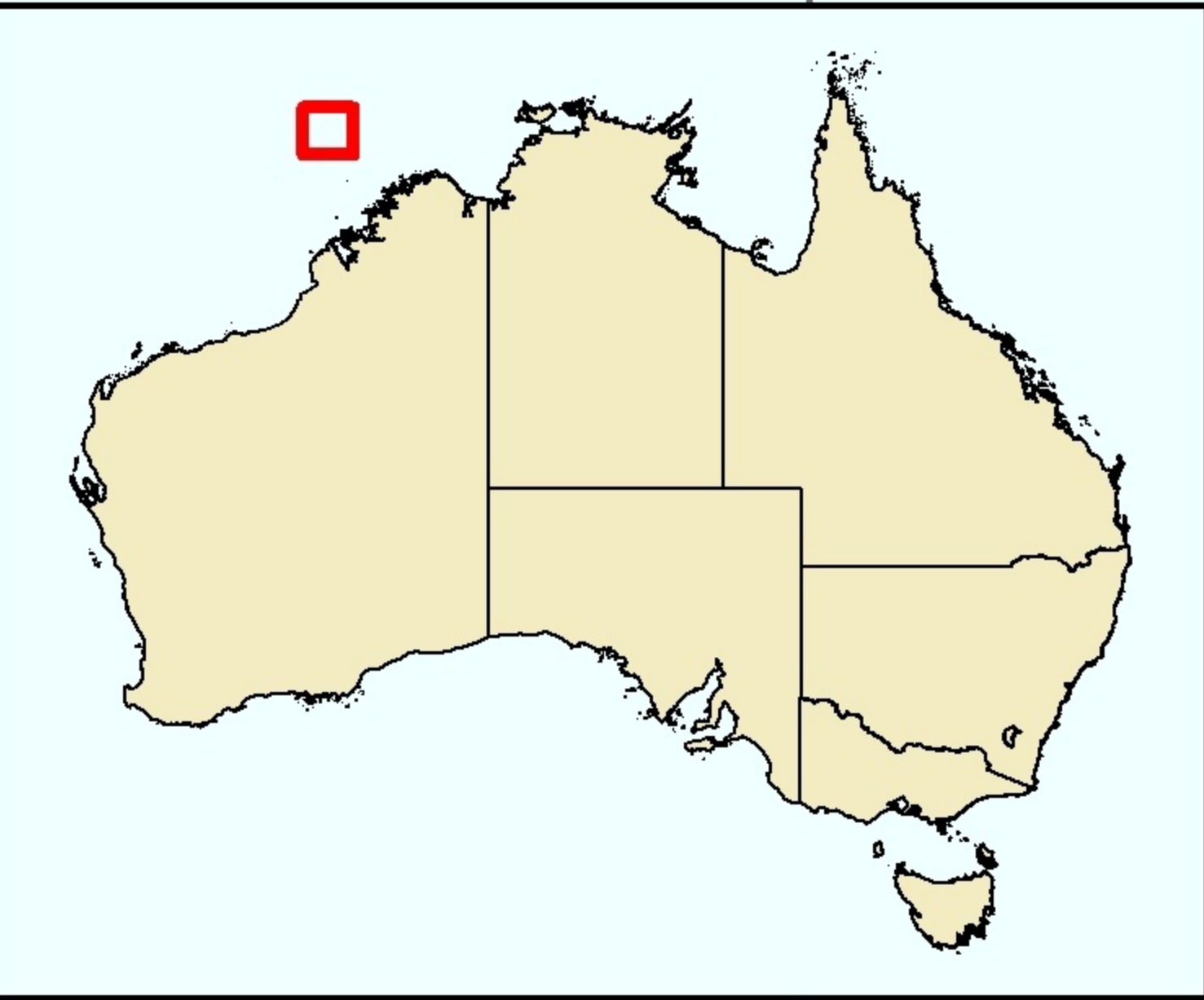
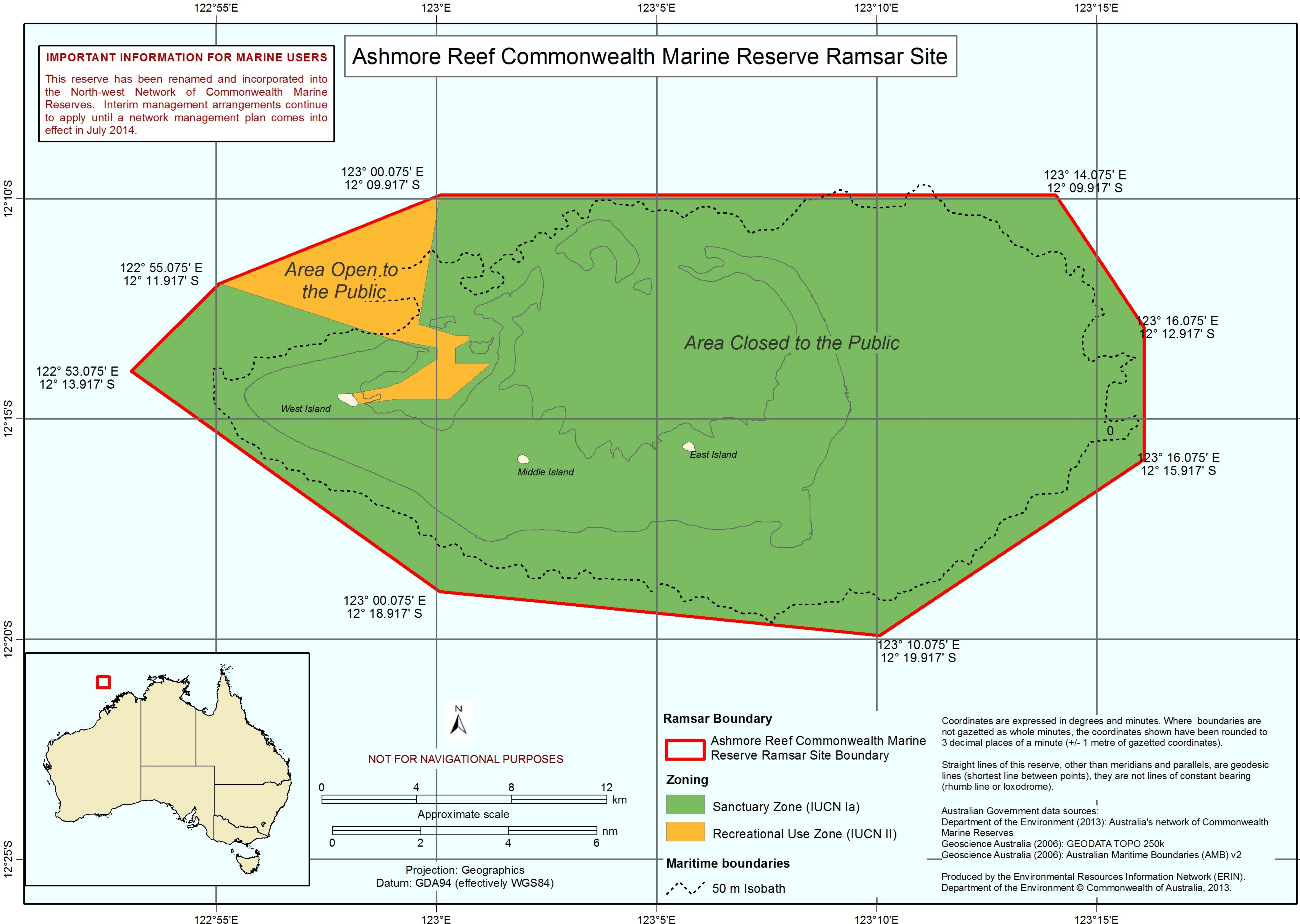


IMPORTANT INFORMATION FOR MARINE USERS
 This reserve has been renamed and incorporated into the North-west Network of Commonwealth Marine Reserves. Interim management arrangements continue to apply until a network management plan comes into effect in July 2014.

Ashmore Reef Commonwealth Marine Reserve Ramsar Site



Projection: Geographics
 Datum: GDA94 (effectively WGS84)

- Ramsar Boundary**
 Ashmore Reef Commonwealth Marine Reserve Ramsar Site Boundary
- Zoning**
 Sanctuary Zone (IUCN Ia)
 Recreational Use Zone (IUCN II)
- Maritime boundaries**
 50 m Isobath

Coordinates are expressed in degrees and minutes. Where boundaries are not gazetted as whole minutes, the coordinates shown have been rounded to 3 decimal places of a minute (+/- 1 metre of gazetted coordinates).

Straight lines of this reserve, other than meridians and parallels, are geodesic lines (shortest line between points), they are not lines of constant bearing (rhumb line or loxodrome).

Australian Government data sources:
 Department of the Environment (2013): Australia's network of Commonwealth Marine Reserves
 Geoscience Australia (2006): GEODATA TOPO 250k
 Geoscience Australia (2006): Australian Maritime Boundaries (AMB) v2

Produced by the Environmental Resources Information Network (ERIN).
 Department of the Environment © Commonwealth of Australia, 2013.