



Ramsar Information Sheet

Published on 9 July 2018

Update version, previously published on : 19 March 1996

Norway

Froan Nature Reserve and Landscape Protection Area



Designation date	18 March 1996
Site number	809
Coordinates	64°05'55"N 09°13'17"E
Area	49 097,00 ha

Color codes

Fields back-shaded in light blue relate to data and information required only for RIS updates.

Note that some fields concerning aspects of Part 3, the Ecological Character Description of the RIS (tinted in purple), are not expected to be completed as part of a standard RIS, but are included for completeness so as to provide the requested consistency between the RIS and the format of a 'full' Ecological Character Description, as adopted in Resolution X.15 (2008). If a Contracting Party does have information available that is relevant to these fields (for example from a national format Ecological Character Description) it may, if it wishes to, include information in these additional fields.

1 - Summary

Summary

The Site includes the large archipelago Froan, located northeast of the island Frøya. The Site is a coastal nature reserve, typified with hundreds of islands, skerries and islets, with shallow marine waters in the extreme outermost coastal zone. Extensive tidal zones with seaweed, kelp beds and to a lesser degree sandy shores, are also an important feature. The outermost parts of the area have naked skerries and rocky outcrops devoid of vegetation due to the rough seas, while the larger, more protected islands have bogs and meadows. The vegetation is to a large degree characterized by traditional agriculture methods, such as the large heather meadows that have been burned and grazed by livestock throughout centuries.

The Site is a very important wintering, moulting and breeding area for seabirds, and for breeding coastal seals, and supports both red-listed bird species as well as more common ones.

2 - Data & location

2.1 - Formal data

2.1.1 - Name and address of the compiler of this RIS

Compiler 1

Name	Ellen Haakonsen Karr
Institution/agency	Norwegian Environment Agency
Postal address	P.O. Box 5672 Torgarden, N-7485 Trondheim, Norway
E-mail	post@miljodir.no
Phone	+47 73 58 05 00

2.1.2 - Period of collection of data and information used to compile the RIS

From year	1996
To year	2017

2.1.3 - Name of the Ramsar Site

Official name (in English, French or Spanish)	Froan Nature Reserve and Landscape Protection Area
---	--

2.1.4 - Changes to the boundaries and area of the Site since its designation or earlier update

(Update) A. Changes to Site boundary	Yes <input checked="" type="radio"/> No <input type="radio"/>
(Update) The boundary has been delineated more accurately	<input type="checkbox"/>
(Update) The boundary has been extended	<input checked="" type="checkbox"/>
(Update) The boundary has been restricted	<input type="checkbox"/>
(Update) B. Changes to Site area	the area has increased
(Update) The Site area has been calculated more accurately	<input type="checkbox"/>
(Update) The Site has been delineated more accurately	<input type="checkbox"/>
(Update) The Site area has increased because of a boundary extension	<input checked="" type="checkbox"/>
(Update) The Site area has decreased because of a boundary restriction	<input type="checkbox"/>

2.1.5 - Changes to the ecological character of the Site

(Update) 6b i. Has the ecological character of the Ramsar Site (including applicable Criteria) changed since the previous RIS?	Not evaluated
--	---------------

2.2 - Site location

2.2.1 - Defining the Site boundaries

b) Digital map/image

<1 file(s) uploaded>

Former maps	0
-------------	---

Boundaries description

The boundaries are the same as for the Froan Nature Reserve and the Froan Landscape Protection Area. Due to conflicts caused by some established aquaculture within the boundaries of the Site, these areas were removed from the Ramsar Site and the area around the island Halten was added as a compensation. The removed area measures 30 ha, while the added area measures 440 ha.

2.2.2 - General location

a) In which large administrative region does the site lie?	Trøndelag
b) What is the nearest town or population centre?	Trondheim

2.2.3 - For wetlands on national boundaries only

a) Does the wetland extend onto the territory of one or more other countries? Yes No

b) Is the site adjacent to another designated Ramsar Site on the territory of another Contracting Party? Yes No

2.2.4 - Area of the Site

Official area, in hectares (ha):

Area, in hectares (ha) as calculated from GIS boundaries

2.2.5 - Biogeography

Biogeographic regions

Regionalisation scheme(s)	Biogeographic region
EU biogeographic regionalization	1. Atlantic
Other scheme (provide name below)	2. Southern boreal zone, highly oceanic section (SbO3)

Other biogeographic regionalisation scheme

1. EU Habitat directive 92/43/EEC
2. Zonal division showing the variation in vegetation from south to north and from the lowlands to the mountains, and sectional graduation showing the variation between the coast and inland (In: Moen, A. 1998. Nasjonalatlas for Norge; vegetasjon. Statens kartverk, Hønefoss).

3 - Why is the Site important?

3.1 - Ramsar Criteria and their justification

- Criterion 1: Representative, rare or unique natural or near-natural wetland types

Other reasons

Froan is a marine archipelago area with shallow waters dotted with numerous skerries, islets and islands. This kind of archipelago is typical of the North-European coast, and supports high numbers of breeding seabirds, as well as seals. Froan is a very representative site for this type of coastal landscape.

- Criterion 2 : Rare species and threatened ecological communities

- Criterion 3 : Biological diversity

Justification

Extensive marine shallow waters with a large production of marine invertebrates and fish, combined with large seaweed beds and kelp forests sustain a rich animal life. The area is an important breeding site for both red-listed and more common species of seabirds. There are also strong populations of several species of seals, such as the grey seal *Halichoerus grypus* and the harbour seal *Phoca vitulina*.

- Criterion 4 : Support during critical life cycle stage or in adverse conditions

- Criterion 5 : >20,000 waterbirds

Overall waterbird numbers

Start year

Source of data:



- Criterion 6 : >1% waterbird population

- Criterion 9 : >1% non-avian animal population



































3.2 - Plant species whose presence relates to the international importance of the site

<no data available>

3.3 - Animal species whose presence relates to the international importance of the site

Phylum	Scientific name	Common name	Species qualifies under criterion			Species contributes under criterion				Pop. Size	Period of pop. Est.	% occurrence ¹⁾	IUCN Red List	CITES Appendix I	CMS Appendix I	Other Status	Justification	
			2	4	6	9	3	5	7									8
Birds																		
CHORDATA / AVES	 <i>Anser anser</i>	Greylag Goose	<input checked="" type="checkbox"/>	<input checked="" type="checkbox"/>	<input type="checkbox"/>	<input type="checkbox"/>	<input type="checkbox"/>	<input checked="" type="checkbox"/>	<input type="checkbox"/>	<input type="checkbox"/>	2000	2005			<input type="checkbox"/>	<input type="checkbox"/>	Annex III Bern Convention	Criterion 4: Important breeding and moulting site for this species.

RIS for Site no. 809, Froan Nature Reserve and Landscape Protection Area, Norway

Phylum	Scientific name	Common name	Species qualifies under criterion				Species contributes under criterion				Pop. Size	Period of pop. Est.	% occurrence 1)	IUCN Red List	CITES Appendix I	CMS Appendix I	Other Status	Justification
			2	4	6	9	3	5	7	8								
CHORDATA / AVES	 <i>Cephus grylle</i>	Black Guillemot	<input checked="" type="checkbox"/>	<input checked="" type="checkbox"/>	<input type="checkbox"/>	<input type="checkbox"/>	<input checked="" type="checkbox"/>	<input checked="" type="checkbox"/>	<input type="checkbox"/>	<input type="checkbox"/>	3000			LC 	<input type="checkbox"/>	<input type="checkbox"/>	National Red List Status: VU	App. 3000 breeding pairs Criterion 4: The site is a important breeding area for this species.
CHORDATA / AVES	 <i>Clangula hyemalis</i>	Oldsquaw; Long-tailed Duck	<input checked="" type="checkbox"/>	<input checked="" type="checkbox"/>	<input type="checkbox"/>	<input type="checkbox"/>	<input checked="" type="checkbox"/>	<input type="checkbox"/>	<input type="checkbox"/>	<input type="checkbox"/>	977	2005		VU 	<input type="checkbox"/>	<input type="checkbox"/>	Annex III Bern Convention	App. 977 wintering ind. Criterion 4: Important wintering site
CHORDATA / AVES	 <i>Fratercula arctica</i>	Atlantic Puffin	<input checked="" type="checkbox"/>	<input checked="" type="checkbox"/>	<input type="checkbox"/>	<input type="checkbox"/>	<input checked="" type="checkbox"/>	<input type="checkbox"/>	<input type="checkbox"/>	<input type="checkbox"/>				VU 	<input type="checkbox"/>	<input type="checkbox"/>	National Red List Status: VU	Criterion 4: The species has a breeding population on the site.
CHORDATA / AVES	 <i>Gavia adamsii</i>	Yellow-billed Loon	<input type="checkbox"/>	<input checked="" type="checkbox"/>	<input type="checkbox"/>	<input type="checkbox"/>	<input type="checkbox"/>	<input type="checkbox"/>	<input checked="" type="checkbox"/>	<input type="checkbox"/>				NT 	<input type="checkbox"/>	<input type="checkbox"/>		Criterion 4: Wintering site for this species.
CHORDATA / AVES	 <i>Gavia immer</i>	Great Northern Loon; Great Northern Diver; Common Loon	<input type="checkbox"/>	<input checked="" type="checkbox"/>	<input checked="" type="checkbox"/>	<input type="checkbox"/>	<input checked="" type="checkbox"/>	<input type="checkbox"/>	<input type="checkbox"/>	<input type="checkbox"/>	100	2005	2	LC 	<input type="checkbox"/>	<input type="checkbox"/>	CMS Annex II	Criterion 4 & 6: Important wintering site for this species, supports more than 1 % of the European population in this period (1% = 50 ind.)
CHORDATA / AVES	 <i>Haliaeetus albicilla</i>	White-tailed Eagle	<input checked="" type="checkbox"/>	<input checked="" type="checkbox"/>	<input type="checkbox"/>	<input type="checkbox"/>	<input checked="" type="checkbox"/>	<input type="checkbox"/>	<input type="checkbox"/>	<input type="checkbox"/>				LC 	<input checked="" type="checkbox"/>	<input checked="" type="checkbox"/>		Criterion 4: Important breeding site for this species.
CHORDATA / AVES	 <i>Larus argentatus</i>	Herring Gull	<input type="checkbox"/>	<input checked="" type="checkbox"/>	<input type="checkbox"/>	<input type="checkbox"/>	<input type="checkbox"/>	<input type="checkbox"/>	<input checked="" type="checkbox"/>	<input type="checkbox"/>				LC 	<input type="checkbox"/>	<input type="checkbox"/>		Criterion 4: Breeding site for this species.
CHORDATA / AVES	 <i>Larus marinus</i>	Great Black-backed Gull	<input type="checkbox"/>	<input checked="" type="checkbox"/>	<input type="checkbox"/>	<input type="checkbox"/>	<input type="checkbox"/>	<input type="checkbox"/>	<input checked="" type="checkbox"/>	<input type="checkbox"/>	3450	2005		LC 	<input type="checkbox"/>	<input type="checkbox"/>		Criterion 4: Breeding site for this species.
CHORDATA / AVES	 <i>Mergus serrator</i>	Red-breasted Merganser	<input type="checkbox"/>	<input checked="" type="checkbox"/>	<input type="checkbox"/>	<input type="checkbox"/>	<input type="checkbox"/>	<input type="checkbox"/>	<input checked="" type="checkbox"/>	<input type="checkbox"/>				LC 	<input type="checkbox"/>	<input type="checkbox"/>		Criterion 4: Important wintering and moulting site for this species.
CHORDATA / AVES	 <i>Numenius arquata</i>	Eurasian Curlew	<input checked="" type="checkbox"/>	<input checked="" type="checkbox"/>	<input type="checkbox"/>	<input type="checkbox"/>	<input type="checkbox"/>	<input type="checkbox"/>	<input checked="" type="checkbox"/>	<input type="checkbox"/>				NT 	<input type="checkbox"/>	<input type="checkbox"/>	National Red List Status: VU	Criterion 4: Important wintering site for this species.
CHORDATA / AVES	 <i>Phalacrocorax aristotelis</i>	European Shag	<input type="checkbox"/>	<input checked="" type="checkbox"/>	<input type="checkbox"/>	<input type="checkbox"/>	<input type="checkbox"/>	<input type="checkbox"/>	<input checked="" type="checkbox"/>	<input type="checkbox"/>	1000	2005		LC 	<input type="checkbox"/>	<input type="checkbox"/>		Criterion 4: Breeding site for this species, app. 1000 ind.
CHORDATA / AVES	 <i>Phalacrocorax carbo</i>	Great Cormorant	<input checked="" type="checkbox"/>	<input checked="" type="checkbox"/>	<input checked="" type="checkbox"/>	<input type="checkbox"/>	<input checked="" type="checkbox"/>	<input checked="" type="checkbox"/>	<input type="checkbox"/>	<input type="checkbox"/>	2280	2005	2	LC 	<input type="checkbox"/>	<input type="checkbox"/>	Annex III Bern convention.	Criterion 4 & 6: Important breeding site for this species (2280 ind.), supports more than 1% of North-West European population (1% 1200 ind.)
CHORDATA / AVES	 <i>Rissa tridactyla</i>	Black-legged Kittiwake	<input checked="" type="checkbox"/>	<input checked="" type="checkbox"/>	<input type="checkbox"/>	<input type="checkbox"/>	<input type="checkbox"/>	<input type="checkbox"/>	<input checked="" type="checkbox"/>	<input type="checkbox"/>				LC 	<input type="checkbox"/>	<input type="checkbox"/>	National Red List Status: VU	Criterion 4: Important breeding site for this species.
CHORDATA / AVES	 <i>Somateria mollissima</i>	Common Eider	<input checked="" type="checkbox"/>	<input checked="" type="checkbox"/>	<input checked="" type="checkbox"/>	<input type="checkbox"/>	<input checked="" type="checkbox"/>	<input checked="" type="checkbox"/>	<input type="checkbox"/>	<input type="checkbox"/>	5000	2005	1	NT 	<input type="checkbox"/>	<input type="checkbox"/>	Annex III Bern Convention	Criterion 4: Important site for the species, app. 2800 breeding pairs and 5000 wintering individuals.
CHORDATA / AVES	 <i>Stercorarius parasiticus</i>	Parasitic Jaeger	<input type="checkbox"/>	<input checked="" type="checkbox"/>	<input type="checkbox"/>	<input type="checkbox"/>	<input type="checkbox"/>	<input type="checkbox"/>	<input checked="" type="checkbox"/>	<input type="checkbox"/>				LC 	<input type="checkbox"/>	<input type="checkbox"/>		Criterion 4: Important site for this species, that are declining nationally.
CHORDATA / AVES	 <i>Sterna hirundo</i>	Common Tern	<input checked="" type="checkbox"/>	<input checked="" type="checkbox"/>	<input type="checkbox"/>	<input type="checkbox"/>	<input type="checkbox"/>	<input type="checkbox"/>	<input checked="" type="checkbox"/>	<input type="checkbox"/>				LC 	<input type="checkbox"/>	<input type="checkbox"/>	National Red List Status: EN, Annex II Bern Convention	Criterion 4: Breeds on the site.
CHORDATA / AVES	 <i>Sterna paradisaea</i>	Arctic Tern	<input type="checkbox"/>	<input checked="" type="checkbox"/>	<input type="checkbox"/>	<input type="checkbox"/>	<input type="checkbox"/>	<input type="checkbox"/>	<input checked="" type="checkbox"/>	<input type="checkbox"/>	7000	2005		LC 	<input type="checkbox"/>	<input type="checkbox"/>		Criterion 4: Important breeding site for this species, app. 7000 individuals counted in 2005.
Others																		

Phylum	Scientific name	Common name	Species qualifies under criterion				Species contributes under criterion				Pop. Size	Period of pop. Est.	% occurrence 1)	IUCN Red List	CITES Appendix I	CMS Appendix I	Other Status	Justification
			2	4	6	9	3	5	7	8								
CHORDATA / MAMMALIA	<i>Halichoerus grypus</i>	Gray Seal	<input type="checkbox"/>	<input checked="" type="checkbox"/>	<input type="checkbox"/>	<input checked="" type="checkbox"/>	<input checked="" type="checkbox"/>	<input type="checkbox"/>	<input type="checkbox"/>	<input type="checkbox"/>	1200	2016	2	LC	<input type="checkbox"/>	<input type="checkbox"/>		Criterion 4: Important breeding site for this species. The area most likely supports 1% of the biographic population (North-east Atlantic stock)
CHORDATA / MAMMALIA	<i>Lutra lutra</i>	European Otter	<input checked="" type="checkbox"/>	<input checked="" type="checkbox"/>	<input type="checkbox"/>	<input type="checkbox"/>	<input checked="" type="checkbox"/>	<input type="checkbox"/>	<input type="checkbox"/>	<input type="checkbox"/>				NT	<input checked="" type="checkbox"/>	<input type="checkbox"/>	National Red List Status: VJ Annex II Bern Convention	Criterion 4: Strong breeding population on the site.
CHORDATA / MAMMALIA	<i>Phoca vitulina</i>	Harbor Seal	<input type="checkbox"/>	<input checked="" type="checkbox"/>	<input type="checkbox"/>	<input type="checkbox"/>	<input checked="" type="checkbox"/>	<input type="checkbox"/>	<input type="checkbox"/>	<input type="checkbox"/>	600	2004		LC	<input type="checkbox"/>	<input type="checkbox"/>		Criterion 4: Important breeding site for this species.

1) Percentage of the total biogeographic population at the site

Black-legged kittiwake: The main breeding population nests on the island Halten, which is not a part of the Ramsar site. The surrounding areas is however naturally of great importance to the species.

3.4 - Ecological communities whose presence relates to the international importance of the site

Name of ecological community	Community qualifies under Criterion 2?	Description	Justification
Coastal heath	<input checked="" type="checkbox"/>	Semi-natural nature type with low-growing heath vegetation	National Red List Status: EN
Kelp forest	<input type="checkbox"/>	Marine shallow waters with a large production of seaweed and kelp.	Important to biodiversity on the site, as they sustain a rich animal life.

Optional text box to provide further information

Coastal Heath: Semi-natural nature type that requires traditional managing in the form of grazing and burning. Since this activity is no longer a common practice, many of these heathlands along the coast of Norway is in danger of overgrowing.

4 - What is the Site like? (Ecological character description)

4.1 - Ecological character

The area is characterized by numerous skerries and islands in the extreme outermost coastal zone devoid of vegetation due to the rough seas. Extensive marine shallow waters with a large production of marine invertebrates and fish, combined with large seaweed beds and kelp forests sustains a rich animal life. Larger islands in the landscape protection area, and partly also in the nature reserve, with coastal meadows and small bogs. The vegetation is dominated by common species on coastal shores, bogs and meadows, like different sedge and heather species. The area is free of the mink *Mustela vison*, which is very positive for the bird populations.

4.2 - What wetland type(s) are in the site?

Marine or coastal wetlands

Wetland types (code and name)	Local name	Ranking of extent (1: greatest - 4: least)	Area (ha) of wetland type	Justification of Criterion 1
A: Permanent shallow marine waters		1		Representative
B: Marine subtidal aquatic beds (Underwater vegetation)		2		Representative
D: Rocky marine shores		3		Representative
E: Sand, shingle or pebble shores				

Inland wetlands

Wetland types (code and name)	Local name	Ranking of extent (1: greatest - 4: least)	Area (ha) of wetland type	Justification of Criterion 1
Fresh water > Marshes on peat soils >> U: Permanent Non-forested peatlands		3		

4.3 - Biological components

4.3.1 - Plant species

Other noteworthy plant species

Scientific name	Common name	Position in range / endemism / other
<i>Digitalis purpurea</i>		The mild winter climate is ideal for cold sensitive plant species like <i>Digitalis purpurea</i>

4.3.2 - Animal species

Other noteworthy animal species

Phylum	Scientific name	Common name	Pop. size	Period of pop. est.	%occurrence	Position in range / endemism / other
CHORDATA/AVES	<i>Alle alle</i>	Dovekie; Little Auk				Wintering species
CHORDATA/AVES	<i>Hydrobates pelagicus</i>	European Storm Petrel; European Storm-Petrel				Probably breeding on the site.
CHORDATA/AVES	<i>Mergus merganser</i>	Common Merganser				

4.4 - Physical components

4.4.1 - Climate

Climatic region	Subregion
D: Moist Mid-Latitude climate with cold winters	Dfc: Subarctic (Severe winter, no dry season, cool summer)

The area has an Atlantic climate, with relatively cool summers and mild winters. Annual precipitation is relatively high exceeding 1200 mm.

4.4.2 - Geomorphic setting

a) Minimum elevation above sea level (in metres)

a) Maximum elevation above sea level (in metres)

Entire river basin

Upper part of river basin

Middle part of river basin

Lower part of river basin

More than one river basin

Not in river basin

Coastal

Please name the river basin or basins. If the site lies in a sub-basin, please also name the larger river basin. For a coastal/marine site, please name the sea or ocean.

Norwegian Sea

4.4.3 - Soil

Mineral

(Update) Changes at RIS update No change Increase Decrease Unknown

No available information

Are soil types subject to change as a result of changing hydrological conditions (e.g., increased salinity or acidification)? Yes No

Please provide further information on the soil (optional)

The islands are characterised by hard granite rocks formed by the powers of the sea and ice. Extensive intertidal zones with seaweed and to a lesser degree sandy shores are important features.

4.4.4 - Water regime

Water permanence

Presence?	Changes at RIS update
Usually permanent water present	

Source of water that maintains character of the site

Presence?	Predominant water source	Changes at RIS update
Marine water	<input type="checkbox"/>	No change

Water destination

Presence?	Changes at RIS update
Marine	No change

Stability of water regime

Presence?	Changes at RIS update
Water levels fluctuating (including tidal)	No change

4.4.5 - Sediment regime

Sediment regime unknown

4.4.6 - Water pH

Unknown

4.4.7 - Water salinity

Euhaline/Eusaline (30-40 g/l)

(Update) Changes at RIS update No change Increase Decrease Unknown

Unknown

4.4.8 - Dissolved or suspended nutrients in water

Unknown

4.4.9 - Features of the surrounding area which may affect the Site

Please describe whether, and if so how, the landscape and ecological characteristics in the area surrounding the Ramsar Site differ from the site itself: i) broadly similar ii) significantly different

Surrounding area has greater urbanisation or development

Surrounding area has higher human population density

Surrounding area has more intensive agricultural use

Surrounding area has significantly different land cover or habitat types

Please describe other ways in which the surrounding area is different:

Fishing

4.5 - Ecosystem services

4.5.1 - Ecosystem services/benefits

Provisioning Services

Ecosystem service	Examples	Importance/Extent/Significance
Food for humans	Sustenance for humans (e.g., fish, molluscs, grains)	Medium
Wetland non-food products	Livestock fodder	Low

Cultural Services

Ecosystem service	Examples	Importance/Extent/Significance
Recreation and tourism	Recreational hunting and fishing	Medium
Recreation and tourism	Nature observation and nature-based tourism	Low
Recreation and tourism	Water sports and activities	Low
Spiritual and inspirational	Cultural heritage (historical and archaeological)	Medium
Scientific and educational	Long-term monitoring site	Medium

Supporting Services

Ecosystem service	Examples	Importance/Extent/Significance
Nutrient cycling	Carbon storage/sequestration	Medium

Other ecosystem service(s) not included above:

Parts of this archipelago has been abandoned, while historically interesting fishing villages remain. Two monumental lighthouses are protected according to the Cultural Heritage Act.

Site: Nature conservation, fishing, grazing and some boating activity.

Surrounding/catchment: Fishing.

Boat tourists on a limited scale. Some houses have been turned into leisure houses.

Several long-running projects are conducted in the area. Notably, these are research on seals and monitoring of the breeding population of Phalacrocorax spp. At regular intervals, seabirds are counted. On a smaller scale, bird ringing and bird observations are conducted.

Have studies or assessments been made of the economic valuation of ecosystem services provided by this Ramsar Site? Yes No Unknown

4.5.2 - Social and cultural values

- i) the site provides a model of wetland wise use, demonstrating the application of traditional knowledge and methods of management and use that maintain the ecological character of the wetland
- ii) the site has exceptional cultural traditions or records of former civilizations that have influenced the ecological character of the wetland
- iii) the ecological character of the wetland depends on its interaction with local communities or indigenous peoples
- iv) relevant non-material values such as sacred sites are present and their existence is strongly linked with the maintenance of the ecological character of the wetland

<no data available>

4.6 - Ecological processes

<no data available>

5 - How is the Site managed? (Conservation and management)

5.1 - Land tenure and responsibilities (Managers)

5.1.1 - Land tenure/ownership

Private ownership

Category	Within the Ramsar Site	In the surrounding area
Other types of private/individual owner(s)	<input checked="" type="checkbox"/>	<input type="checkbox"/>

Provide further information on the land tenure / ownership regime (optional):

site: Private.

surrounding area: None

5.1.2 - Management authority

Please list the local office / offices of any agency or organization responsible for managing the site:

County Governor Sør-Trøndelag

Postal address:

Statens Hus, N-7005 Trondheim.

E-mail address:

fmstpostmottak@fylkesmannen.no

5.2 - Ecological character threats and responses (Management)

5.2.1 - Factors (actual or likely) adversely affecting the Site's ecological character

Agriculture and aquaculture

Factors adversely affecting site	Actual threat	Potential threat	Within the site	Changes	In the surrounding area	Changes
Marine and freshwater aquaculture	unknown impact	unknown impact	<input type="checkbox"/>	No change	<input checked="" type="checkbox"/>	increase

Biological resource use

Factors adversely affecting site	Actual threat	Potential threat	Within the site	Changes	In the surrounding area	Changes
Fishing and harvesting aquatic resources	Low impact	Low impact	<input checked="" type="checkbox"/>	No change	<input checked="" type="checkbox"/>	No change

Please describe any other threats (optional):

At the site: There is an established aquaculture inside the area that used to be Ramsar site. This was cause for some conflict at the time. The issue has been solved by removing these areas from the Ramsar area, and instead adding the area around island Halten. The removed area measured 30 ha, and the added island measures 440 ha.

In the surroundings/catchment: None.

5.2.2 - Legal conservation status

National legal designations

Designation type	Name of area	Online information url	Overlap with Ramsar Site
landscape protection area	Froan		whole
nature reserve	Froan		whole

5.2.3 - IUCN protected areas categories (2008)

Ia Strict Nature Reserve

Ib Wilderness Area: protected area managed mainly for wilderness protection

II National Park: protected area managed mainly for ecosystem protection and recreation

III Natural Monument: protected area managed mainly for conservation of specific natural features

IV Habitat/Species Management Area: protected area managed mainly for conservation through management intervention

V Protected Landscape/Seascape: protected area managed mainly for landscape/seascape conservation and recreation

VI Managed Resource Protected Area: protected area managed mainly for the sustainable use of natural ecosystems

5.2.4 - Key conservation measures

Legal protection

Measures	Status
Legal protection	Implemented

5.2.5 - Management planning

Is there a site-specific management plan for the site? Yes

Has a management effectiveness assessment been undertaken for the site? Yes No

If the site is a formal transboundary site as indicated in section Data and location > Site location, are there shared management planning processes with another Contracting Party? Yes No

Please indicate if a Ramsar centre, other educational or visitor facility, or an educational or visitor programme is associated with the site:

Different leaflets and posters have been produced.

5.2.6 - Planning for restoration

Is there a site-specific restoration plan? No need identified

5.2.7 - Monitoring implemented or proposed

Monitoring	Status
Animal species (please specify)	Implemented
Birds	Implemented

Several long running projects are conducted in the area. Notably, these are research on seals and monitoring of the breeding population of *Phalacrocorax* spp. At regular intervals, seabirds are counted. On a smaller scale, bird ringing and bird observations are conducted.

6 - Additional material

6.1 - Additional reports and documents

6.1.1 - Bibliographical references

County Governor in Sør-Trøndelag. 2015. Forvaltningsplan for verneområdene i Froan i Frøya kommune. (In Norwegian - Management plan for the protected areas in Froan in Frøya municipality).

Henriksen S. og Hilmo O. (red.) 2015. Norsk rødliste for arter 2015 - 2015 Norwegian Red List. Artsdatabanken, Norway

Lindgaard, A. and Henriksen, S. (eds.) 2011. Norsk rødliste for naturtyper 2011 - Norwegian red list for ecosystems and habitat types 2011. Artsdatabanken, Norway.

Moen, A. 1998. National atlas of Norway. Vegetation. Norwegian Mapping Authority, Hønefoss.

Norwegian Institute for Nature Research. 2006. Kartlegging og overvåking av sjøfugl og sjøpattedyr i Froan. NINA rapport 202. (In Norwegian - Monitoring of sea birds and sea Mammals in Froan).

<http://critical-sites.wetlands.org/en>

Numerous reports (in Norwegian) and studies have been published on the natural history and botanical history of the area.

6.1.2 - Additional reports and documents

i. taxonomic lists of plant and animal species occurring in the site (see section 4.3)

<no file available>

ii. a detailed Ecological Character Description (ECD) (in a national format)

<no file available>

iii. a description of the site in a national or regional wetland inventory

<no file available>

iv. relevant Article 3.2 reports

<no file available>

v. site management plan


<1 file(s) uploaded>

vi. other published literature


<1 file(s) uploaded>

6.1.3 - Photograph(s) of the Site

Please provide at least one photograph of the site:



Froan nature reserve (Stein-Arne Andreassen, County Governor Sør-Trøndelag, 12-06-2012)



Froan nature reserve (Stein-Arne Andreassen, County Governor Sør-Trøndelag, 12-06-2012)



Froan nature reserve (Stein-Arne Andreassen, County Governor Sør-Trøndelag, 13-06-2012)

6.1.4 - Designation letter and related data

Designation letter

<1 file(s) uploaded>

Date of Designation